

**ITEM 8. STREET EVENT – TEMPORARY ROAD CLOSURES – 2014 MS
SYDNEY TO THE GONG BIKE RIDE**

TRIM RECORD NO: 2014/431034

RECOMMENDATION

It is recommended that the Committee endorse the temporary road closures associated with the 2014 MS Sydney to the Gong Bike Ride to be held on Sunday 2 November 2014 from 4am to 12pm subject to the following:

- (A) The Applicant must comply with the temporary road closure conditions as stipulated in Schedule B of this Agenda.
- (B) The Applicant must contact Redfern Police to discuss the event.
- (C) The Applicant must contact the City's Venue Management Unit to discuss the event.
- (D) The Applicant is to obtain a Road Occupancy Licence from the Transport Management Centre prior to commencement of the event.
- (E) The Applicant must provide a telephone number of the supervisor responsible for the proposed event and include contact details in the notification letters to be distributed to affected stakeholders.

DECISION

BACKGROUND

MS Australia has applied for various temporary road closures for the 2014 MS Sydney to the Gong Bike Ride on Sunday 2 November 2014 from 5 am to 12pm.

COMMENTS

The MS Australia Sydney to the Gong Bike Ride is an important fundraising event for Multiple Sclerosis NSW. Over its thirty three year history, the event has raised significant funds to improve the quality of life of people with multiple sclerosis, their family and careers; to educate the community; and to assist in funding MS Research.

This is an annual event with the full 90km course starting at Sydney Park, St Peters, and finishing at Stuart Park, Wollongong.

Within the City's Local Government Area, the following streets will be closed for the event.

Road Closures, 2 November 2014, 4am to 12pm

- Barwon Park Road, between Princes Highway and Campbell Street; and
- Campbell Road, between Barwon Park Road and Euston Road.

The temporary road closures will not affect any other properties, as local access will be provided at all times and alternative access routes are available nearby.

CONSULTATION

The Applicant will be required to notify affected residents and stakeholders as stipulated in Schedule B.

FINANCIAL

Not applicable as MS Australia is a not-for-profit organisation.

ATTACHMENTS

Street Events – Temporary Road Closure – 2014 MS Sydney to the Gong Bike Ride

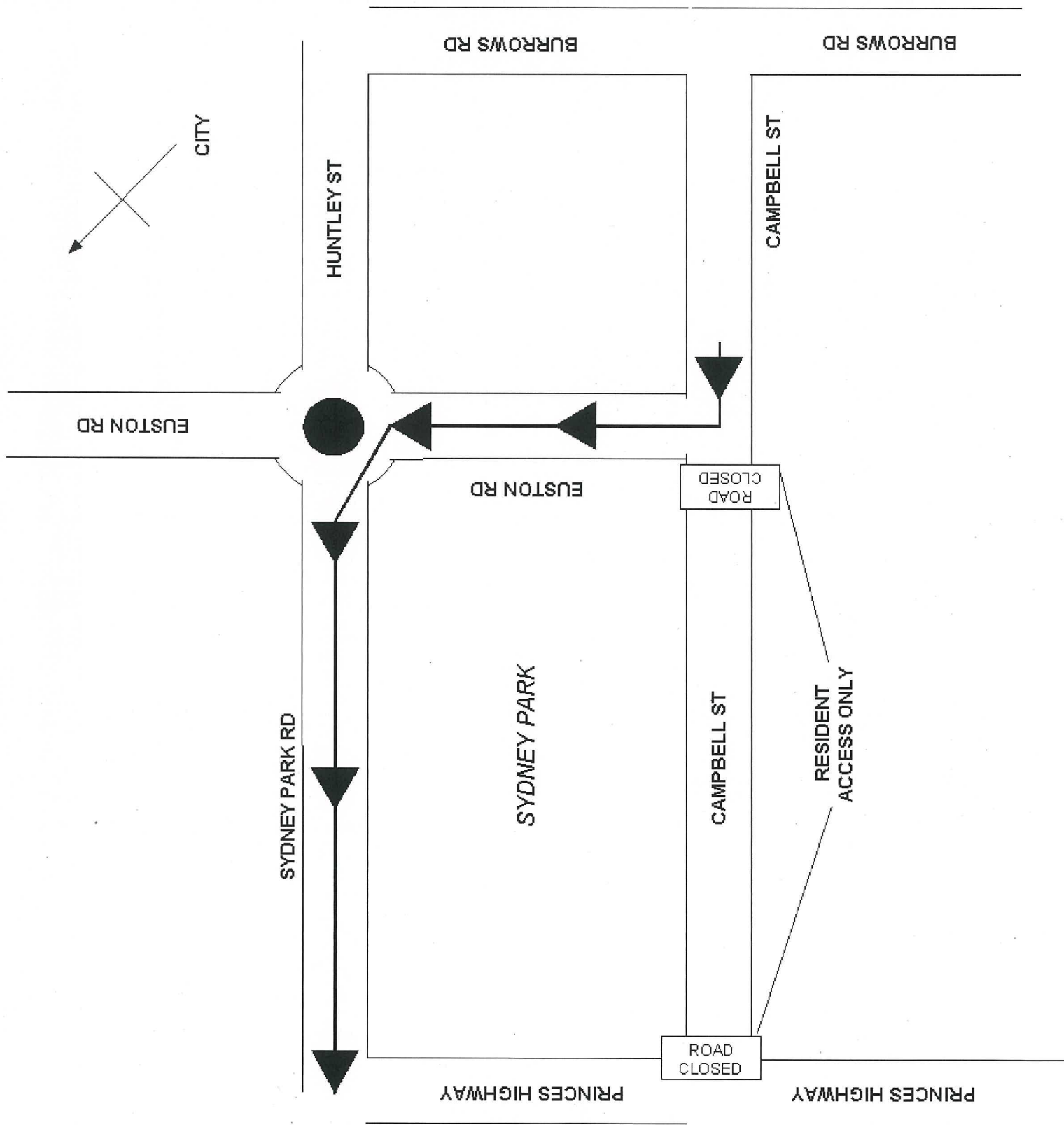
Claudia Calabro, Traffic Operations Coordinator

MS SYDNEY TO WOLLONGONG BIKE RIDE - COURSE MAP

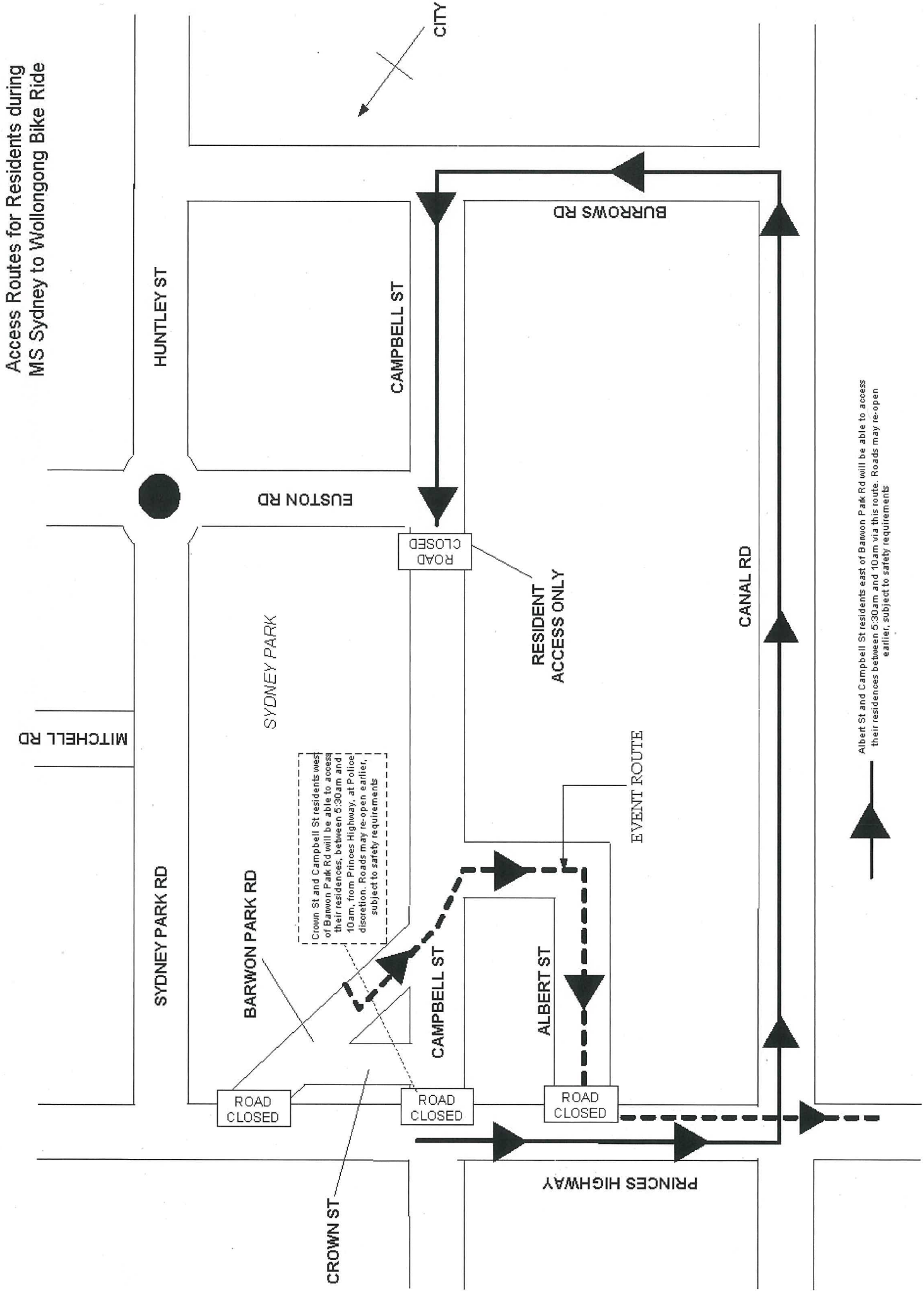


MS SYDNEY TO THE GONG BIKE RIDE





Access Routes for Residents during MS Sydney to Wollongong Bike Ride



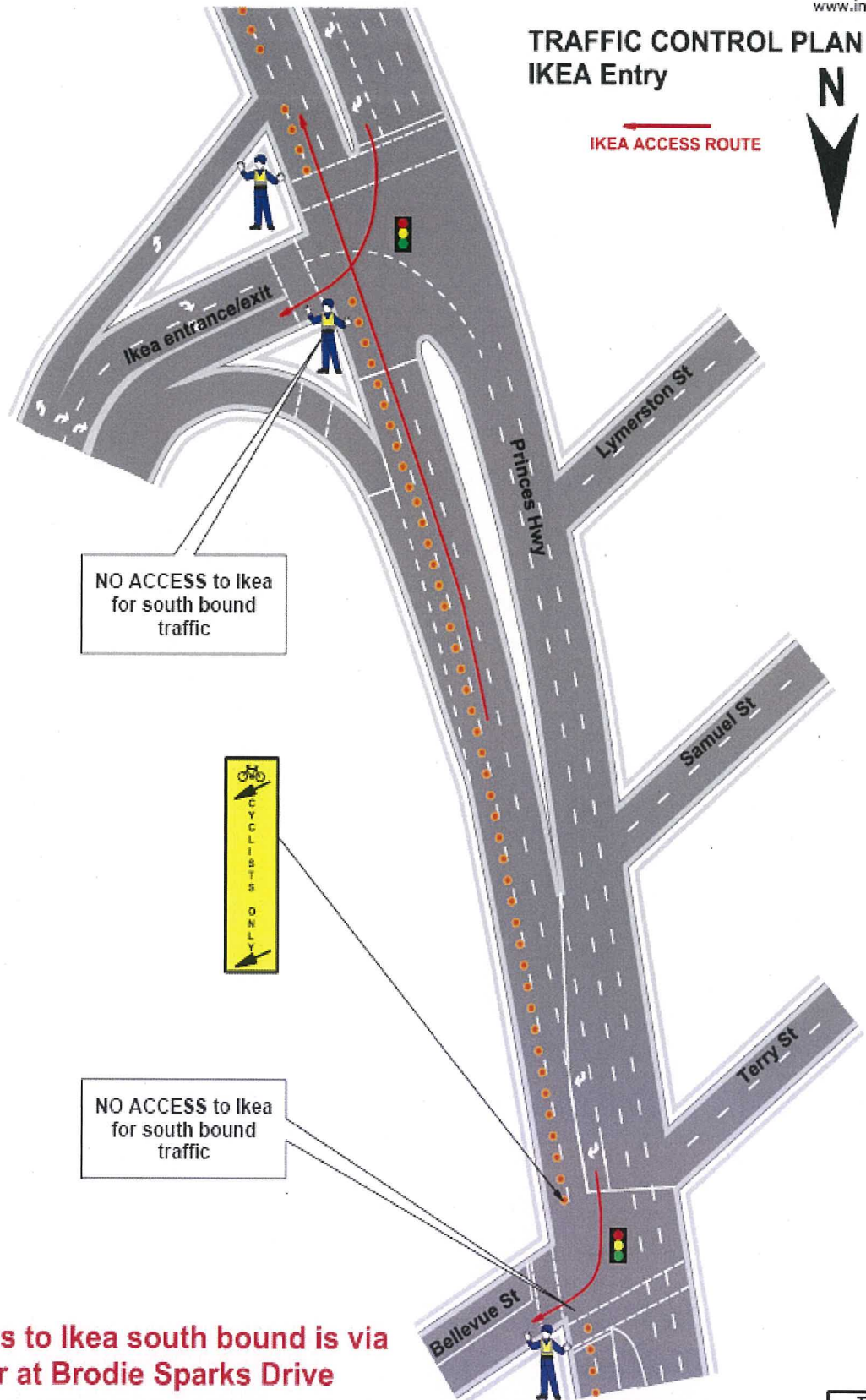
Crown St and Campbell St residents west of Barwon Park Rd will be able to access their residences, between 6:30am and 10am, from Princes Highway, at Police discretion. Roads may re-open earlier, subject to safety requirements

Albert St and Campbell St residents east of Barwon Park Rd will be able to access their residences between 5:30am and 10am via this route. Roads may re-open earlier, subject to safety requirements

TRAFFIC CONTROL PLAN A7 IKEA Entry



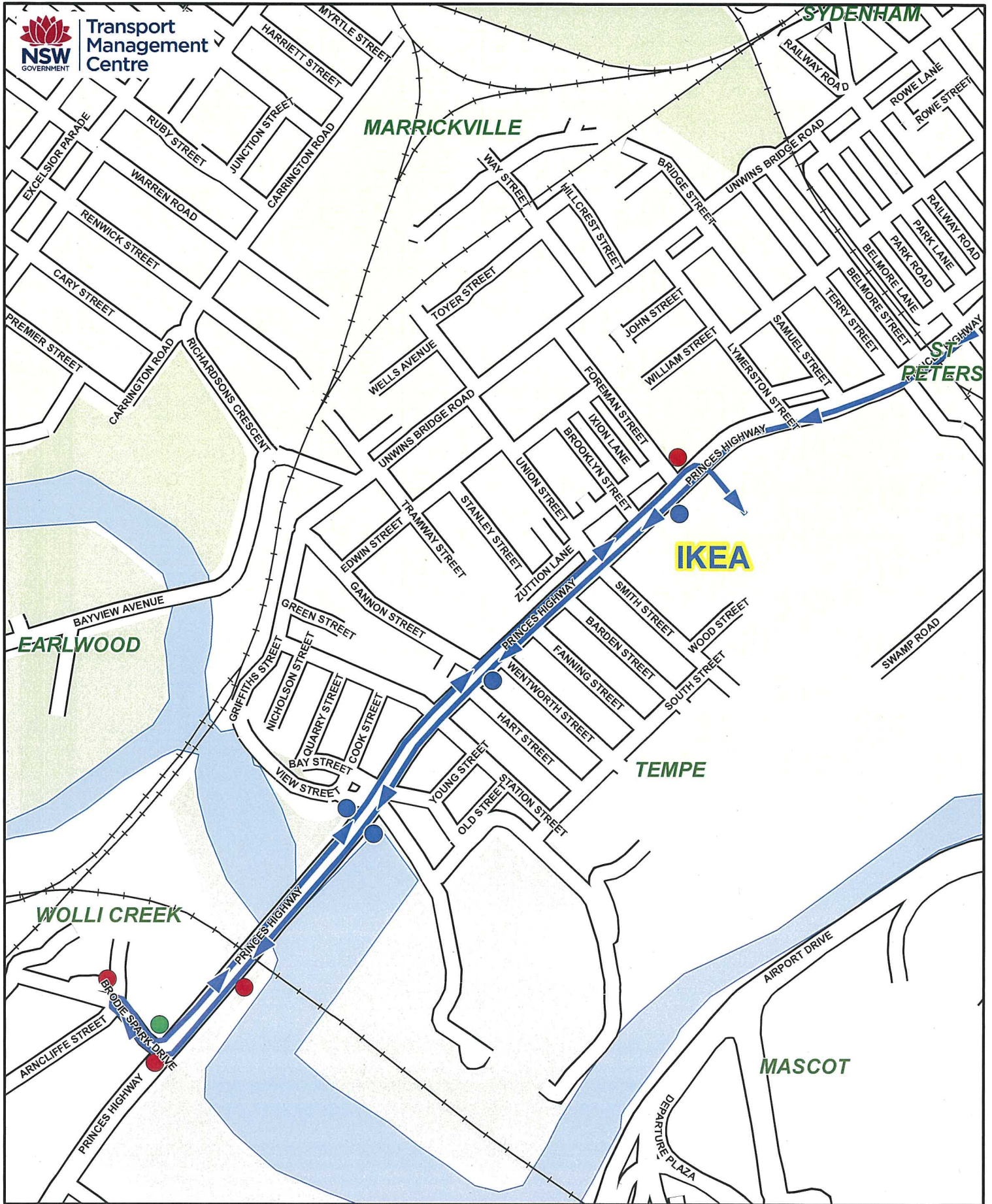
←
IKEA ACCESS ROUTE



**Access to Ikea south bound is via
Detour at Brodie Sparks Drive**

MS Sydney to the Gong						Princes Hwy at the entry to Ikea, Tempe		TCP No.: A7	
	AGENCY	PRIMARY TASK	SECONDARY TASK	STAFF ON-SITE	TIMES	Drawn:			
	RMS	Supply & setup barricades & signs	Monitor Traffic Flow			Sheet No.: 1 of 1			
	POLICE	Ensure cyclists stop on Red signal	Detour all south bound vehicles for Ikea carpark			Updated Date: 29.08.12			
	MARSHALS					Scale: Not to Scale			

MS SYDNEY TO THE GONG BIKE RIDE IKEA - Detour Route



Legend

- Detour
- Detour Right
- Detour Left

